








11501

LEGEND

-  6" EXTRUDED CONCRETE CURB PER COS STD PLAN 412
-  FLEXIBLE PAVEMENT PATCH PER COS STD PLAN 404a
-  TURF TO BE INSTALLED BY SDOT
-  PLANTED SWALE
-  ASPHALT CURB RAMP WITH DETECTABLE WARNING PAD

CHANGES TO LAND COVER

OVERLAY OF EXISTING IMPERVIOUS (GRAVEL PARKING):

PROPOSED SIDEWALK: 6150 S.F.

PROPOSED DRIVEWAY: 4180 S.F.

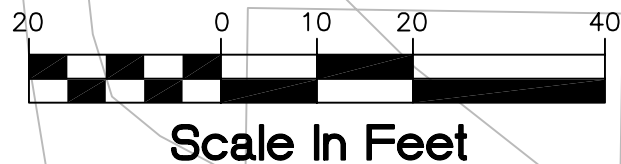
NO DETENTION OR WATER QUALITY TREATMENT REQUIRED

AREA ARE APPROXIMATE BASED ON FIELD MEASUREMENTS.

BASEMAP COMPILED FROM GIS AND OBTAINED FROM SDOT.

NOTES:

1. ADJUST ANY EXISTING RIMS OR LIDS IN PROPOSED SIDEWALK AND LANDSCAPED AREAS.
2. PROTECT ANY EXISTING SIGNAGE.
3. EXISTING DRAINAGE WILL BE MAINTAINED ALONG THE PROPOSED CURB LINE.
4. VERIFY LAYOUT OF CURB RAMPS WITH EXISTING POWER POLES, MHS, EXISTING GRADES, AND OTHER CONFLICTS PRIOR TO CONSTRUCTION.
5. COLOR AND STAMP ASPHALT WALKWAY PER DIRECTION OF SDOT PROJECT MANAGER



5TH AVE NE

316
MATCH EX
SIDEWALK

CURB
RAMP
RETROFIT

PLANTED SWALE

HYDRANT

1' DEEP DITCH

DWY

EXISTING EDGE OF PAVEMENT

1' DEEP DITCH

6" EXTRUDED CONCRETE CURB

UNABLE TO LOCATE CB

MATCH EDGE
OF SIDEWALK
TO EXISTING
CURB RAMP

6' LANDSCAPED AREA

20' MIN.

NE 115TH ST

AREA HEAVILY VEGETATED

MAINTAIN EXISTING UTILITY POLE LOCATION

25'

115TH_pave01.dwg

| | | |
|--|--|--------------------------------|
| NE 115TH ST SIDEWALK AND PLANTING STRIP | SEATTLE DEPT OF TRANSPORTATION NEIGHBORHOOD STREET FUND | |
| | DRAWN BY: KA DESIGN BY: AL | DATE: 1/18/08 DATE: 1/18/08 |
| 5TH AVE NE TO ROOSEVELT AVE NE | | SHT 1 OF 5 |