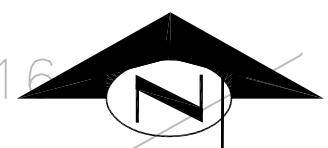




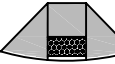
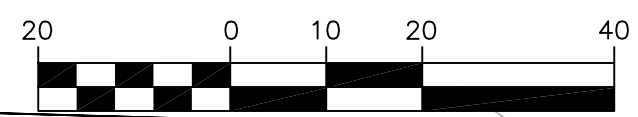


516



**LEGEND**

-  6" EXTRUDED CONCRETE CURB PER COS STD PLAN 412
-  FLEXIBLE PAVEMENT PATCH PER COS STD PLAN 404a
-  TURF TO BE INSTALLED BY SDOT
-  PLANTED SWALE
-  ASPHALT CURB RAMP WITH DETECTABLE WARNING PAD



Scale In Feet

7TH AVE NE

11504

8.5'

10'

PLANTED SWALE

EXISTING EDGE OF PAVEMENT

RELOCATE EXISTING DRIVEWAY

6" EXTRUDED CONCRETE CURB

PROTECT EX MAILBOXES

NE 115TH ST

20' MIN.

3.5%

4.2%

8' LANDSCAPED AREA

3.6%

0.4%

2.2%

0.7%

∞

∞

∞

∞

EXISTING EMBANMENT

METERS

EXISTING ROCKERY

METER

METER

METER

METER

MAINTAIN EXISTING UTILITY POLE LOCATION

ELECTRIC UTILITY

MAINTAIN EXISTING UTILITY POLE LOCATION

519

527

535

THERE ARE TWO HOUSES HERE (SUMMER 2007)

543

549

115TH\_pave01.dwg

NE 115TH ST SIDEWALK AND PLANTING STRIP	SEATTLE DEPT OF TRANSPORTATION NEIGHBORHOOD STREET FUND	
	DRAWN BY: KA DESIGN BY: AL	DATE: 1/18/08 DATE: 1/18/08
5TH AVE NE TO ROOSEVELT AVE NE		SHT 2 OF 5